









-  Census Block Groups
-  Minority Population
-  Low-Income Population
-  Minority Population and Low-Income Population
-  Health Professional Shortage Area (HPSA)
-  HPSA Facility*
-  Medically Underserved Area/Population (MUA/Ps)
-  HPSA and MUA/P Designation

Data Sources: Census Block Groups, MCDs, Census Tracts - 2000 US Census; Reservations, Basemap - ESRI.

Notes: HPSA and MUA/P designations are not included if status is withdrawn, proposed withdrawal, or rejected.
 *HPSA facilities are defined as either a "federally qualified health center" or a "federally qualified health center look-alike".

0 1 2 4 Miles

KEYSTONE XL PROJECT

Figure 3.10.1-13
 Environmental Justice Analysis -
 HPSA and MUA/P Designations
 (Harris County, Texas)